



Plat of Survey

of
Lots 7577 through 7584 of Block 129 of Lake Como Beach,
a subdivision located in the Northwest 1/4 of Section 28, Town 2
North, Range 17 East, Town of Geneva, Walworth County, Wisconsin.

Surveyed for: **Coldwell Banker, Leith & Associates**



Bearings referenced to
the Subdivision Plat.

102 North Wisconsin Street
Elkhorn, Wisconsin. 53121

Lot 7575

Lot 7576

Lot 7554

S89°32'42"E 100.05'

Fence corner is 0.5'
S. & 0.5' W. of pipe

Lot 7577

Fence corner is 0.2'
S. & 0.2' W. of pipe

Lot 7555

Lot 7578

Shed
9.2' x 9.6'

Lot 7556

Lot 7579

Tax Parcel
JLCB 01610

0.344 Acre
14,991 Sq.Ft.

Lot 7557

Poplar Road
(40' Wide)

N0°20'04"E 150.05'

Lot 7580

House
W3990

Lot 7581

Lot 7582

Lot 7583

Lot 7584

Lot 7585

Gazebo

S0°22'41"W 149.79'

N89°41'41"W 99.94'

Longfellow Drive
(40' Wide)

Copyright © 2004 by Jensen & Olson Land Surveying, LLC.


All rights reserved. No part of this survey plat may be reproduced or transmitted in any form by any means - graphic, electronic, or mechanical, including photocopying, tracing, or information storage and retrieval systems - without permission in writing from Douglas G. Olson, Jensen & Olson Land Surveying, LLC.

I hereby certify that I have surveyed the above described property and the map hereon is correct to the best of my professional knowledge and belief and shows the size and location of the property, its exterior boundaries, the location and dimensions of all visible structures thereon, boundary fences, apparent easements and roadways and visible encroachments, if any.
This survey is made for the exclusive use of the present owners of property, and also those who purchase, mortgage or guarantee title thereto, within one year from the date hereof.

Douglas G. Olson
Wisconsin Registered Land Surveyor - 2093

Notes:

- 1) This survey plat is not certified unless signed and sealed in red ink.
- 2) This survey is subject to Wisconsin lien laws. This Plat of Survey is the notice of intent to file lien. Lien waiver required.



Legend

- Found Iron Pipe
- Recorded Information
- Utility Pole
- Concrete Surface
- Asphalt Surface

Jensen & Olson Land Surveying, LLC

45 South Wisconsin Street P.O. Box 322
Elkhorn, Wisconsin. 53121
Telephone: (262) 723-3434
Facsimile: (262) 723-8044

Scale: 1" = 20'



Survey date: June 4, 2004.

Revisions:

Sheet 1 of 1 Sheets.

Job Reference Number:

JLCB-1610

217-2122 2004.065